

OFFICE OF THE GOVERNOR
GOVERNMENT OF GUAM
AGANA, GUAM

EXECUTIVE ORDER 79-11

DESIGNATION OF CAMPUS FOR DEDEDO JUNIOR HIGH SCHOOL

WHEREAS, there is located in Dededo, Guam, a public school facility known as Dededo Junior High School; and

WHEREAS, the exact boundaries of the campus for Dededo Junior High School have not heretofore been established by the Government of Guam by any formal action; and

WHEREAS, the Director of Education and the Director of Land Management have requested that the Governor designate the campus boundaries for Dededo Junior High School; and

WHEREAS, Dededo Junior High School is located on Government land;


NOW, THEREFORE, I, PAUL M. CALVO, Governor of Guam, by virtue of the foregoing, and by virtue of my authority and the authority of the Director of Land Management pursuant to the Organic Act and Government Code Sections 13002 and 13003, do hereby order and proclaim that the campus of Dededo Junior High School consists of that parcel of land located in Dededo, Guam which is bounded on the north by West Santa Monica Avenue; on the east by Mariana Street; on the south by a strip of 8 lots, privately owned, which are located immediately north of West San Antonio Avenue; and on the west by Consolacion Street; as further delineated in red on the attached excerpt of a Land Management map, which is incorporated herein by reference.

Dated this 21st day of March, 1979.



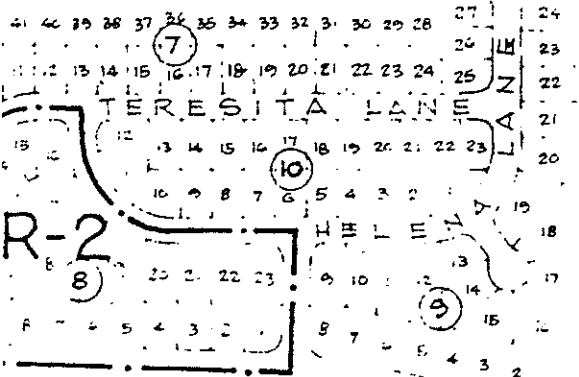
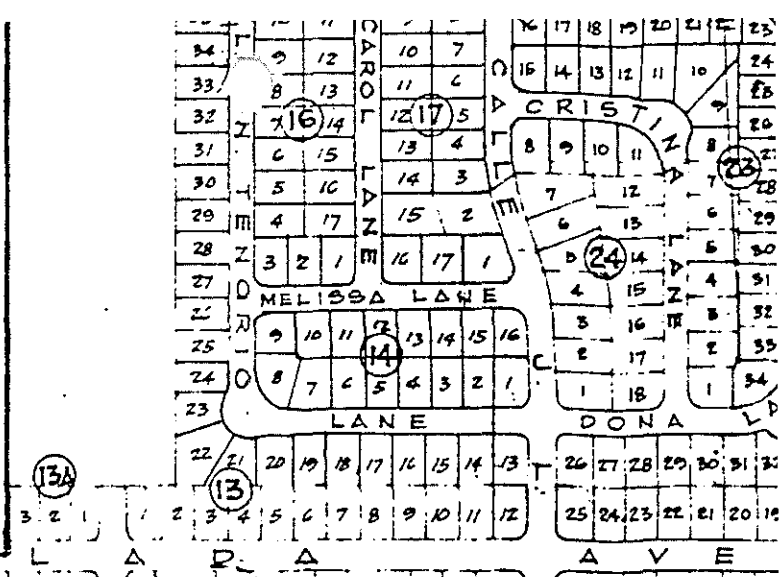
PAUL M. CALVO
Governor of Guam

COUNTERSIGNED:



THOMAS V. C. TANAKA, Acting
Lieutenant Governor

5324B



R-1



R-2

R-2

BUFFER STRIP